










-  F FLOOD PLAIN*
-  A-1 CONSERVATION
-  R-S SUBURBAN RESIDENTIAL
-  R-U URBAN RESIDENTIAL
-  V VILLAGE
-  B-1 LIMITED BUSINESS
-  B-2 GENERAL BUSINESS
-  I INDUSTRIAL



*CHECK FEMA MAP FOR EXACT LOCATION OF FLOOD PLAIN

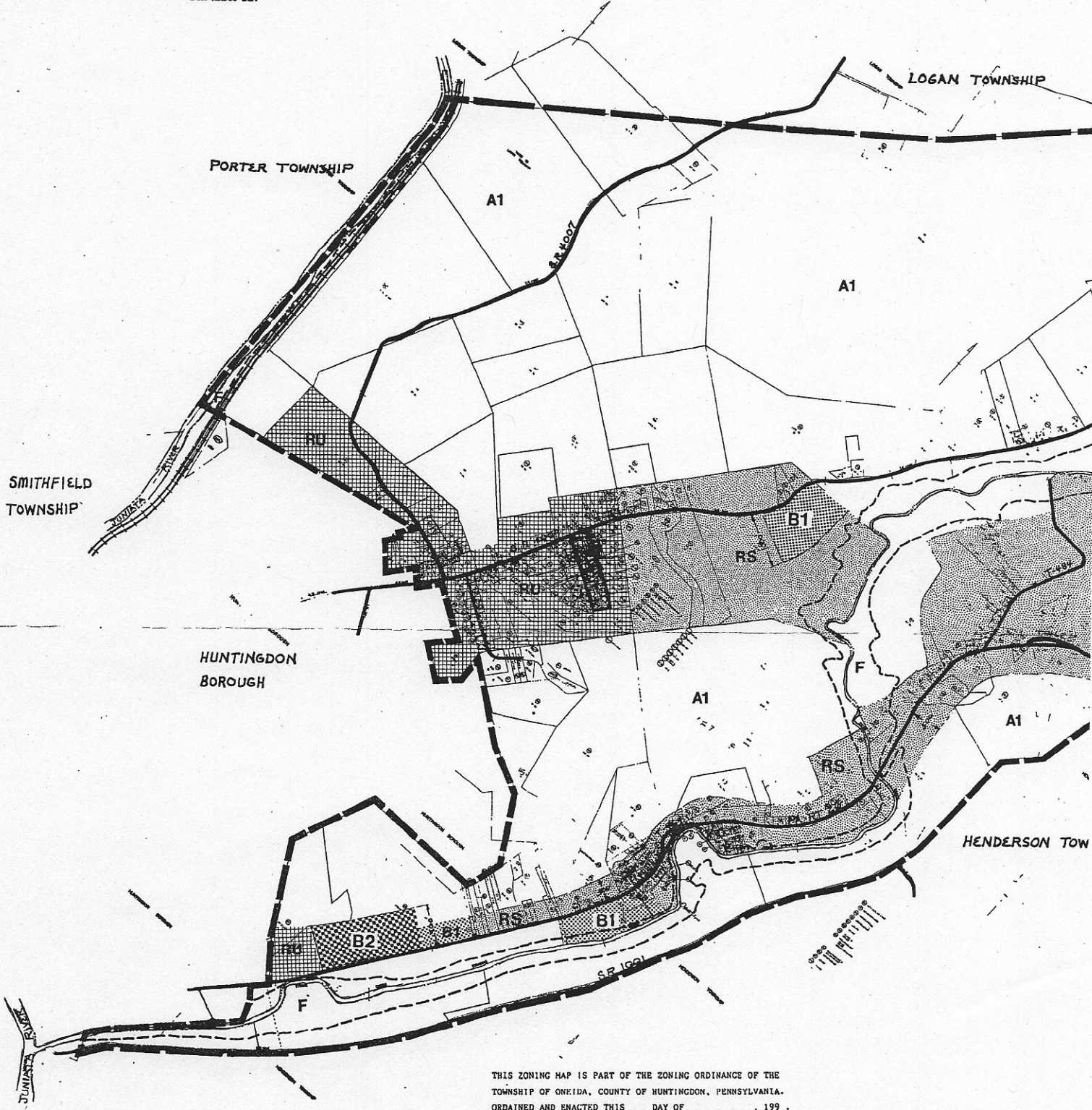
ZONING MAP

ONEIDA TOWNSHIP

HUNTINGDON COUNTY, PENNSYLVANIA

Note: As recommended by Onkida Township Planning Commission
To the Onkida Township Supervisors

Date 12/2/88 DBY



THIS ZONING MAP IS PART OF THE ZONING ORDINANCE OF THE
TOWNSHIP OF ONKIDA, COUNTY OF HUNTINGDON, PENNSYLVANIA.
ORDAINED AND ENACTED THIS ___ DAY OF _____, 199__

ATTEST: _____
SECRETARY SUPERVISORS